7.1.5 The institutional initiatives for greening the campus:


GPS Map Camera
Pathardi, Maharashtra, India
55J9+FFM, Pathardi, Maharashtra 414102, India
Lat 19.181137°
Long 75.168613°
18/10/24 04:30 PM GMT +05:30
Google


GPS Map Camera
Pathardi, Maharashtra, India
55J9+FFM, Pathardi, Maharashtra 414102, India
Lat 19.18095°
Long 75.168483°
18/10/24 04:31 PM GMT +05:30
Google

GPS Map Camera
Pathardi, Maharashtra, India
55J9+FFM, Pathardi, Maharashtra 414102, India
Lat 19.181156°
Long 75.168699°
18/10/24 04:33 PM GMT +05:30
Google


GPS Map Camera
Pathardi, Maharashtra, India
55J9+FFM, Pathardi, Maharashtra 414102, India
Lat 19.181141°
Long 75.168686°
18/10/24 04:32 PM GMT +05:30
Google